



South Metropolitan

Baldivis

Gains: a portion of the locality of Baldivis east of the Freeway. The locality of Wellard south of the Mandurah-Perth rail line

Cedes: the locality of Bertram and the locality of Leda north of Runnymede Gate. The portion of the locality of Waikiki bounded by Ennis Avenue to the east and Willmott Drive to the south

Bateman

Gains: the locality of Murdoch north of South Street and the locality of Kardinya east of North Lake road and north of South Street

Bicton

Gains: a portion of the locality of East Fremantle

Cannington

Gains: the balance of the locality of Wilson

Cedes: the balance of the locality of Riverton

Cockburn

Gains: the locality of Atwell

Cedes: a portion of the locality of Munster from the east of Rockingham Road and north of Beeliar Drive and the locality of Spearwood south of Spearwood Drive

Fremantle

Cedes: a portion of the locality of East Fremantle

Jandakot

Gains: the balance of the locality of Forrestdale

Cedes: a portion of Leeming bounded by Roe Highway and Karel Avenue

Kwinana

Gains: the locality of Bertram, a portion of the locality of Wellard east of Kwinana Freeway and north of the Kwinana to Midland train line. The locality of Leda south of Gilmore Avenue

Cedes: the locality of Atwell

Riverton

Gains: a portion of the locality of Riverton. The portion of the locality of Leeming bounded by Roe Highway and Karel Avenue



Rockingham

Gains: the portion of the locality of Waikiki bounded by the Mandurah-Perth rail to the east and Willmott Drive to the south

South Perth

Cedes: the locality of Kensington south east of George Street and north east of Hayman Road. 69-73 George Street Victoria Park and 165-257 (odds only) Berwick Street Victoria Park

Southern River

No change

Victoria Park

Gains: the locality of Kensington south east of George Street and north east of Hayman Road. 69-73 George Street Victoria Park and 165-257 (odds only) Berwick Street Victoria Park

Cedes: the locality of Wilson south east of Leach Highway

Warnbro

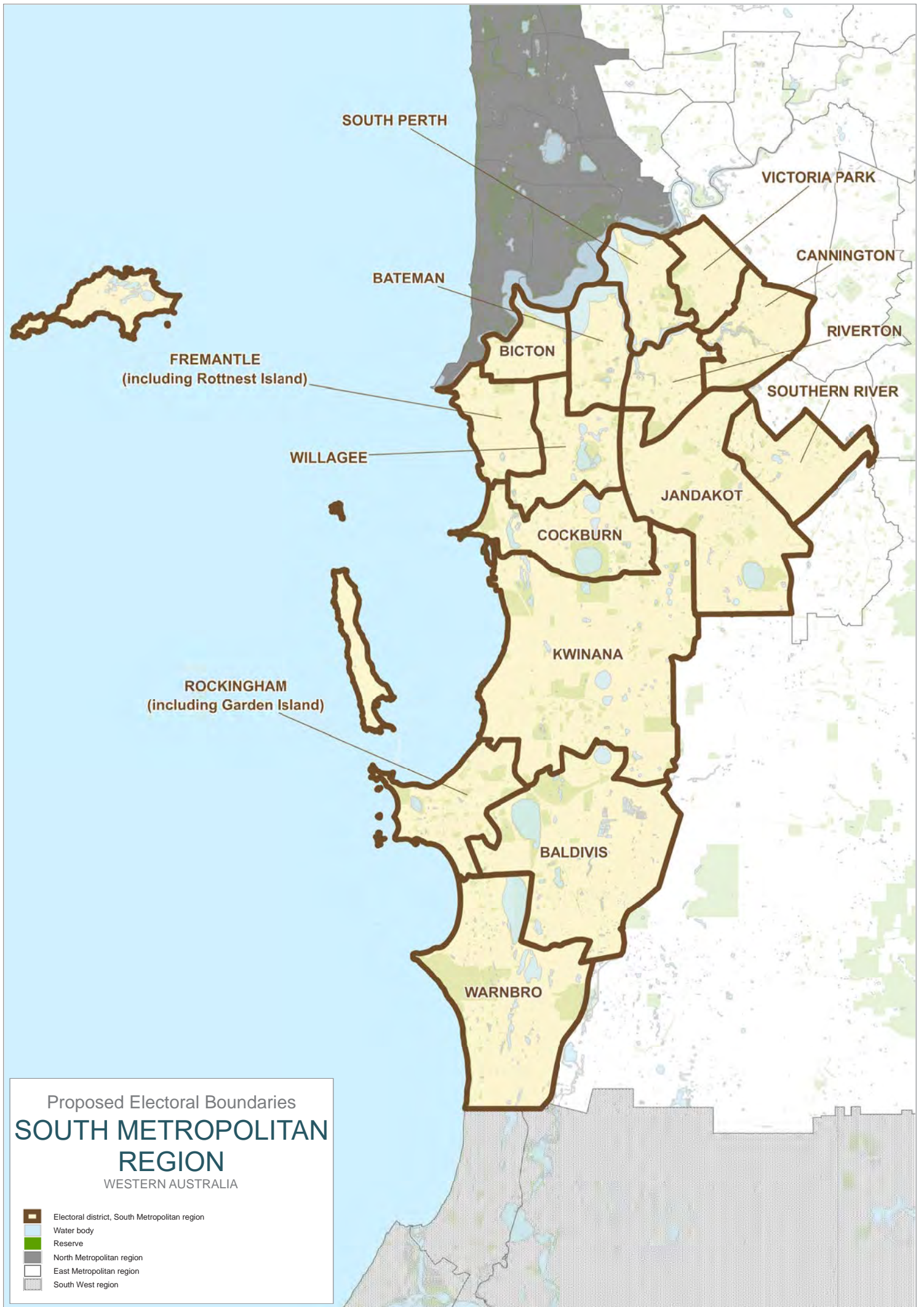
No change

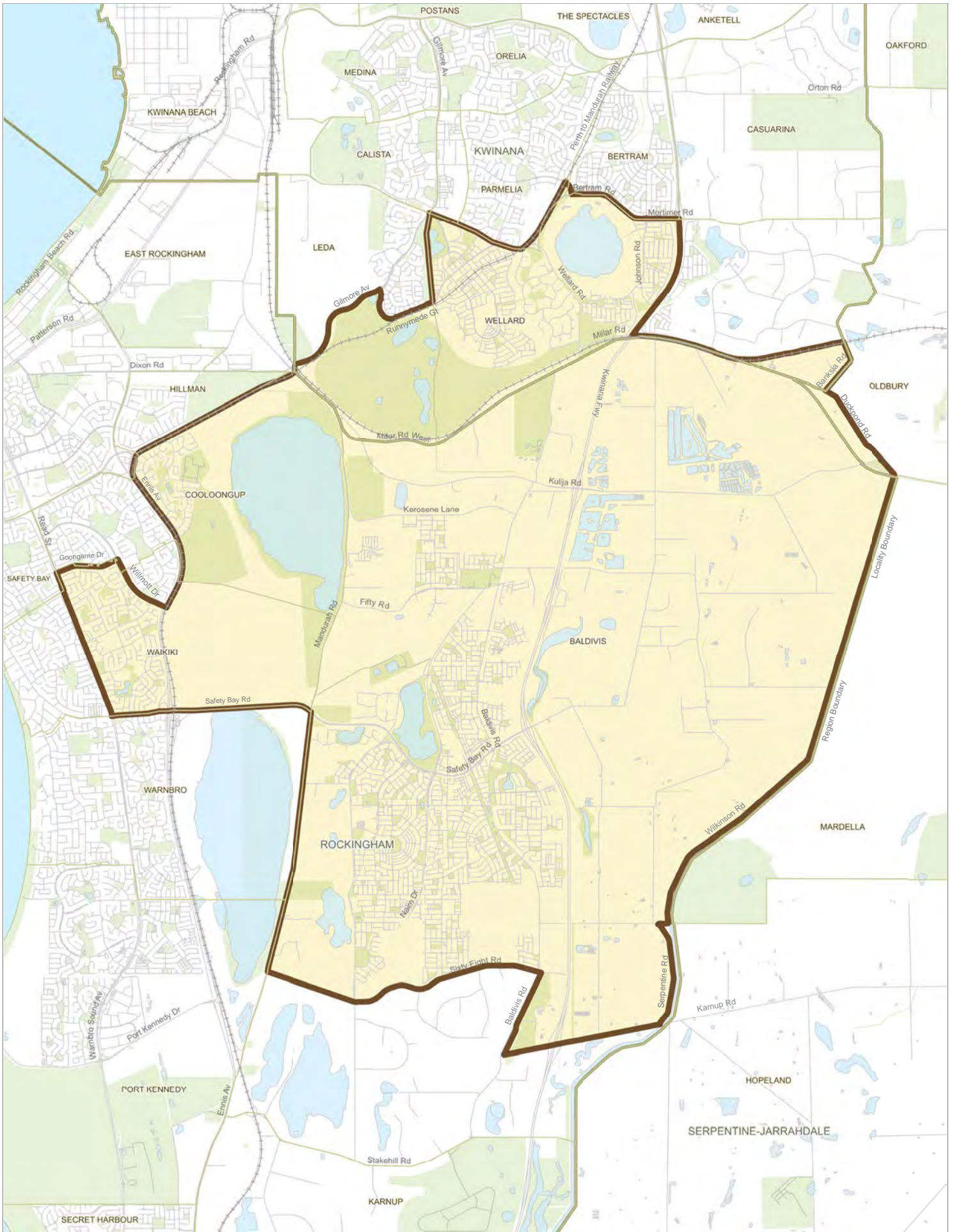
Willagee

Gains: a portion of the locality of Spearwood from the north of Spearwood Avenue and the east of Hamilton Road. The portion of the locality of Munster from the east of Rockingham Road and north of Beeliar Drive

Cedes: a portion of the locality of Murdoch north of South Street and the locality of Kardinya east of North Lake road and north of South Street







Legend	
	Electoral district
	LOCAL GOVERNMENT
	LOCALITY
	Reserve
	Water body
	Road
	Rail

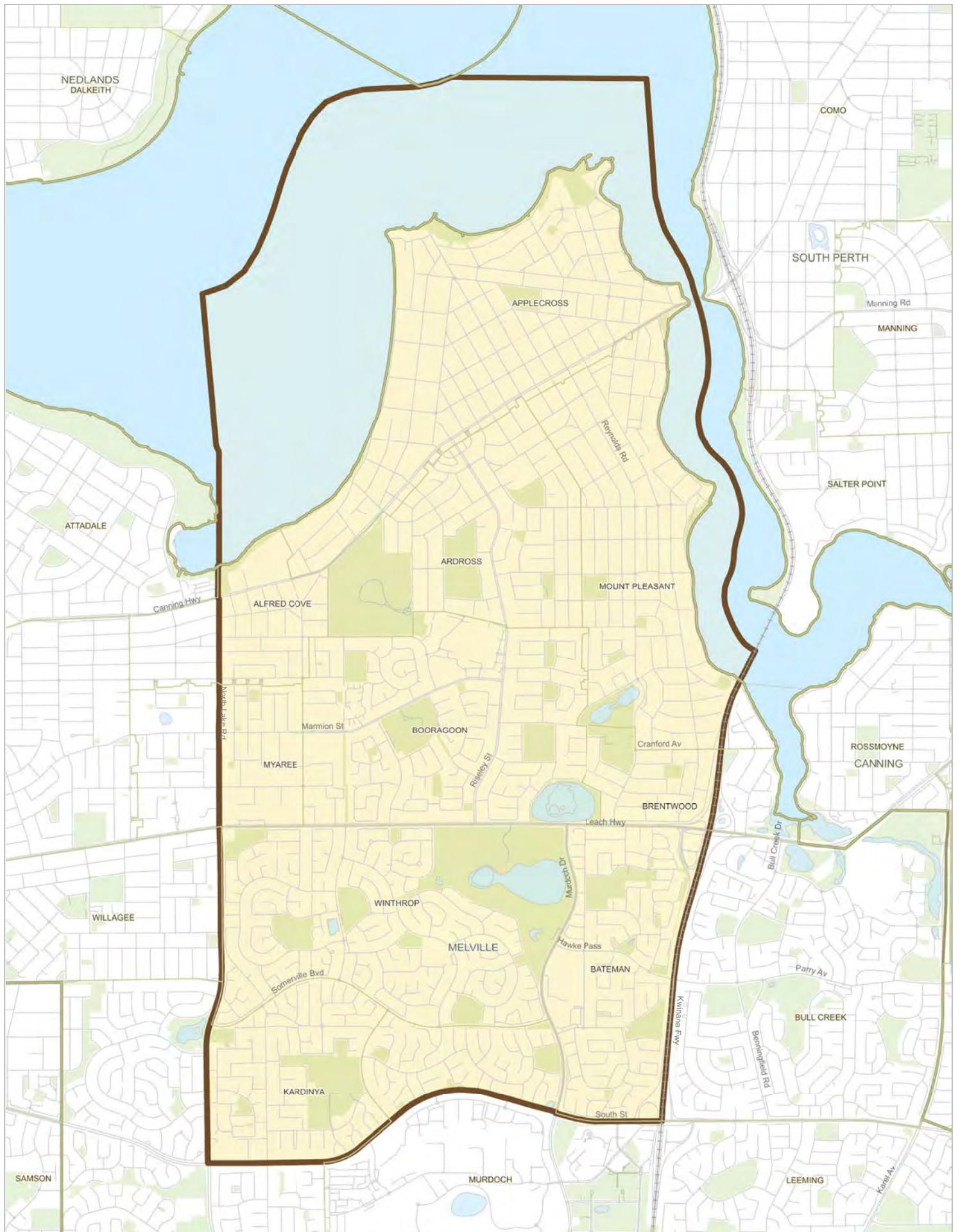
Proposed Electoral Boundaries

District of BALDIVIS

SOUTH METROPOLITAN REGION

Proposed variation
 Cedes:
 • Locality of Bertram. A portion of the localities of Leda and Waikiki
 Gains:
 • A portion of the localities of Baldvis and Wellard





Legend	
	Electoral district
	LOCAL GOVERNMENT
	LOCALITY
	Reserve
	Water body
	Road
	Rail

Proposed Electoral Boundaries

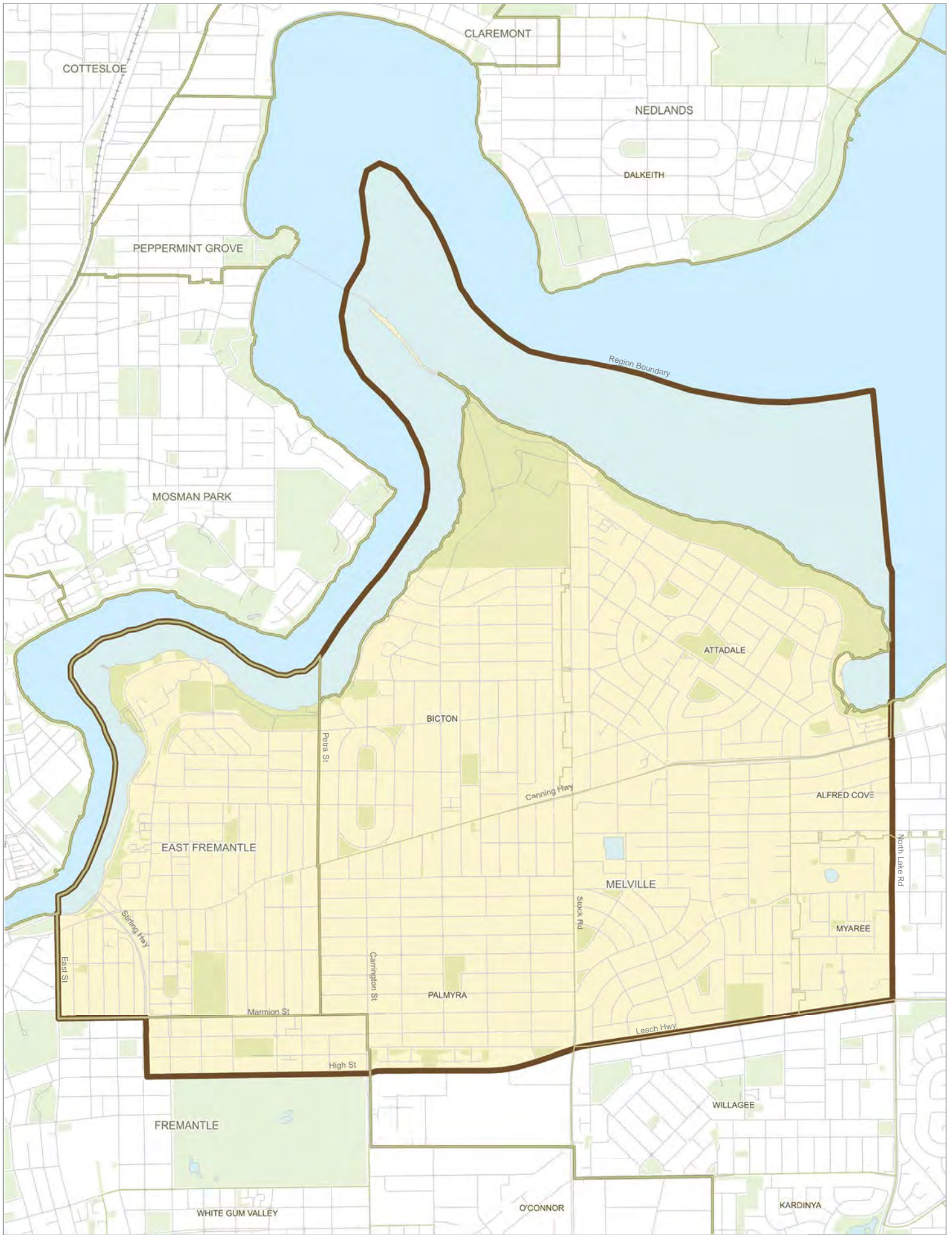
District of BATEMAN

SOUTH METROPOLITAN REGION

Proposed variation
Cedes:
• Nil
Gains:
• A portion of the localities of Kardinya and Murdoch

Western Australian
Electoral Distribution Commission

**ELECTORAL
BOUNDARIES**



Legend	
	Electoral district
	LOCAL GOVERNMENT
	LOCALITY
	Reserve
	Water body
	Road
	Rail

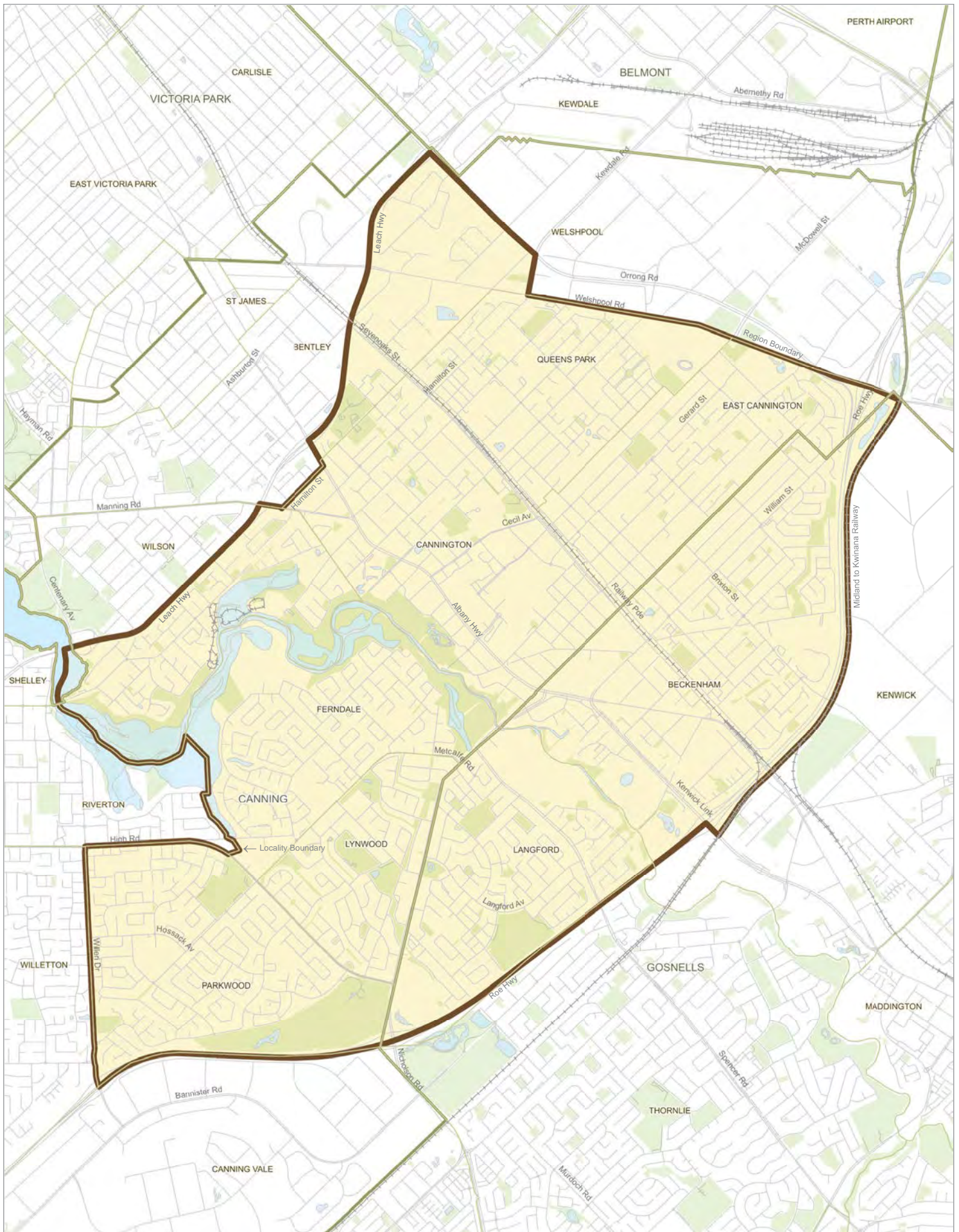
Proposed Electoral Boundaries








District of BICTON

SOUTH METROPOLITAN REGION

Proposed variation
 Cedes:
 • Nil
 Gains:
 • Remainder of the locality of East Fremantle





Legend	
	Electoral district
	LOCAL GOVERNMENT
	LOCALITY
	Reserve
	Water body
	Road
	Rail

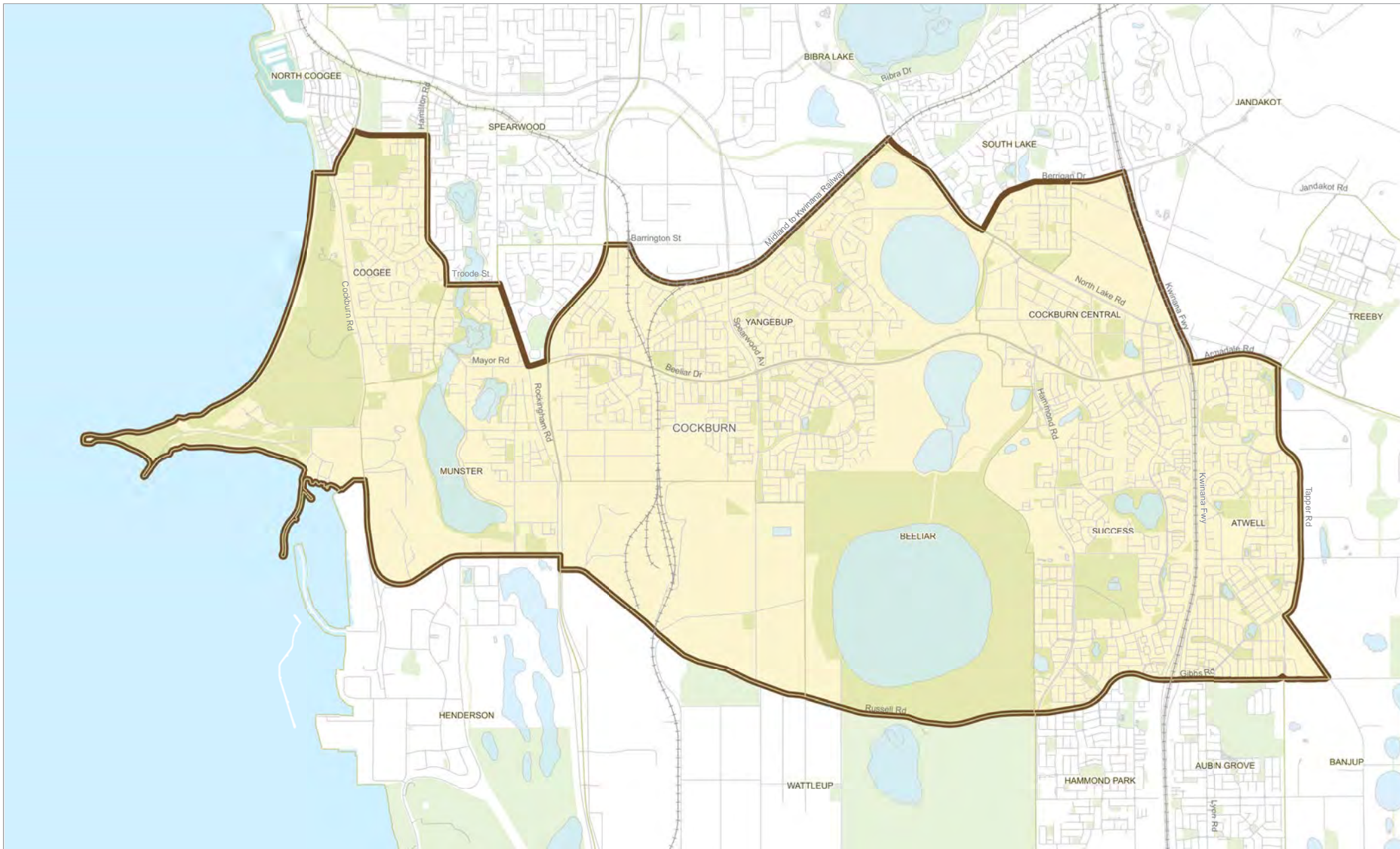
Proposed Electoral Boundaries

District of CANNINGTON

SOUTH METROPOLITAN REGION

- Proposed variation
 Cedes:
 • Remainder of the locality of Riverton
 Gains:
 • Portion of the locality of Wilson





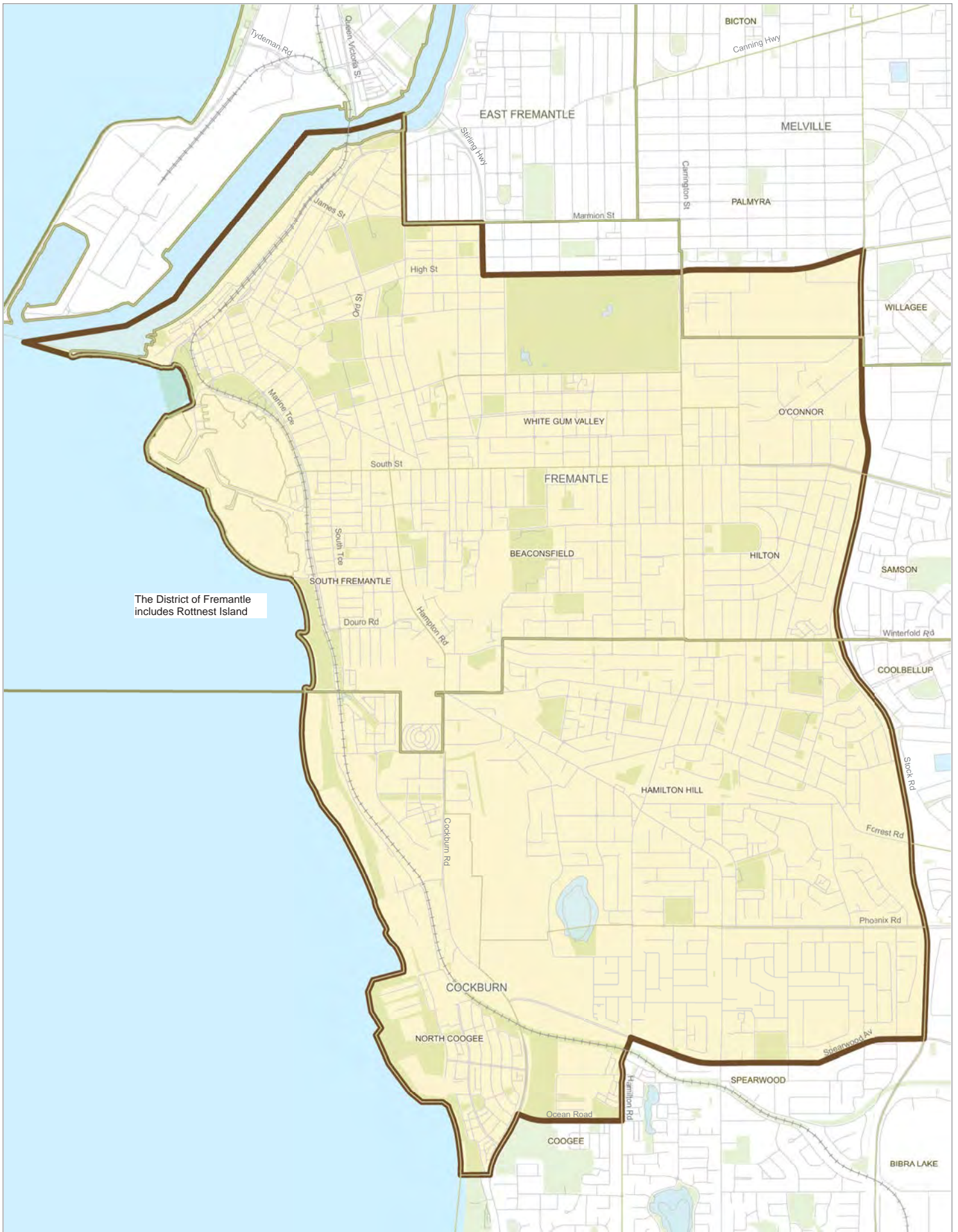
- Legend**
- Electoral district
 - LOCAL GOVERNMENT
 - LOCALITY
 - Reserve
 - Water body
 - Road
 - Rail

Proposed Electoral Boundaries

District of COCKBURN

SOUTH METROPOLITAN REGION

- Proposed variation
- Cedes:
- Remainder of the locality of Munster and a portion of the locality of Spearwood
- Gains:
- Locality of Atwell



The District of Fremantle includes Rottnest Island

Legend	
	Electoral district
	LOCAL GOVERNMENT
	LOCALITY
	Reserve
	Water body
	Road
	Rail

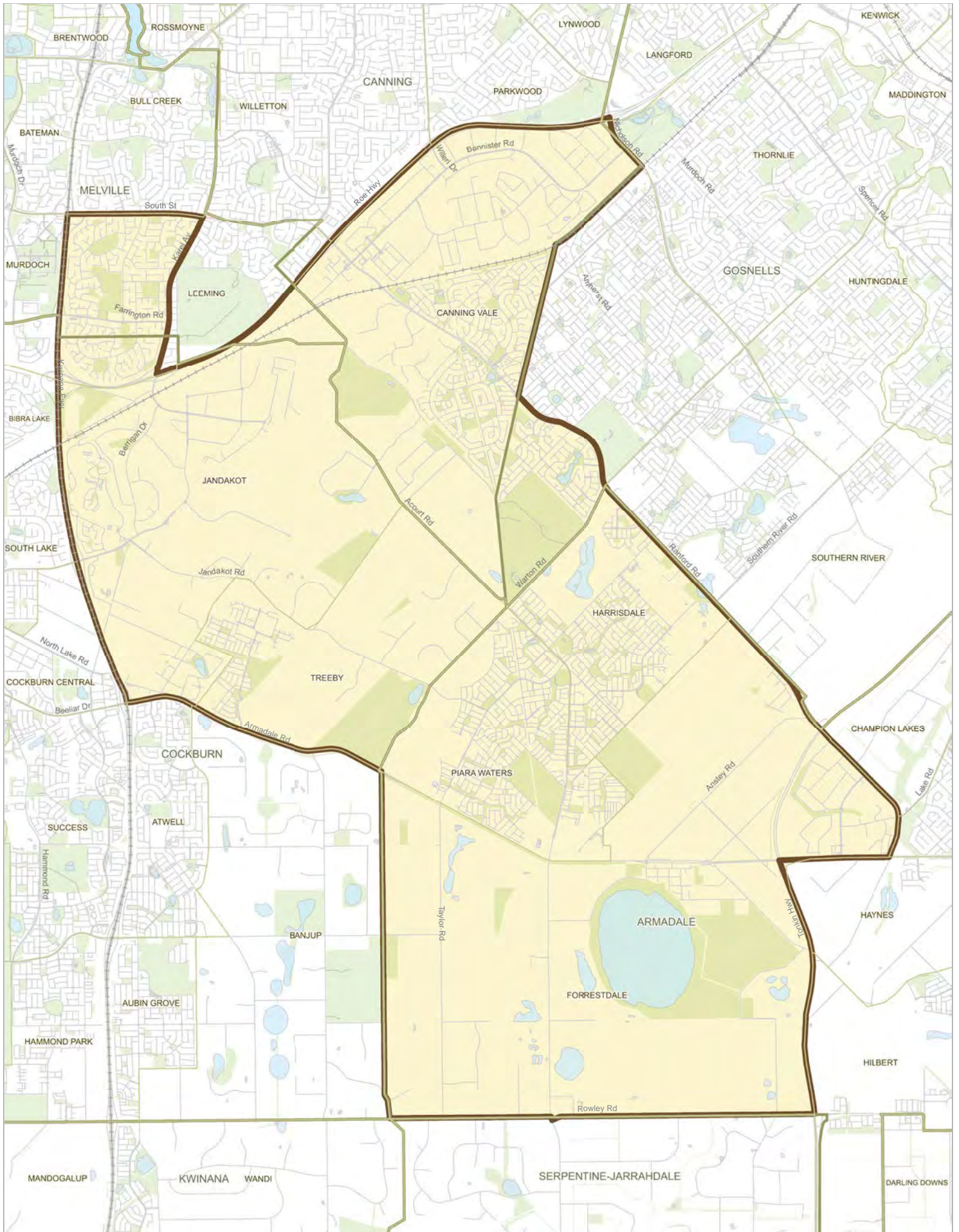
Proposed Electoral Boundaries

District of FREMANTLE

SOUTH METROPOLITAN REGION

Proposed variation
 Cedes:
 • Remainder of the locality of East Fremantle
 Gains:
 • Nil

Western Australian Electoral Distribution Commission



Legend	
	Electoral district
	Reserve
	Water body
	Road
	Rail
	LOCAL GOVERNMENT
	LOCALITY

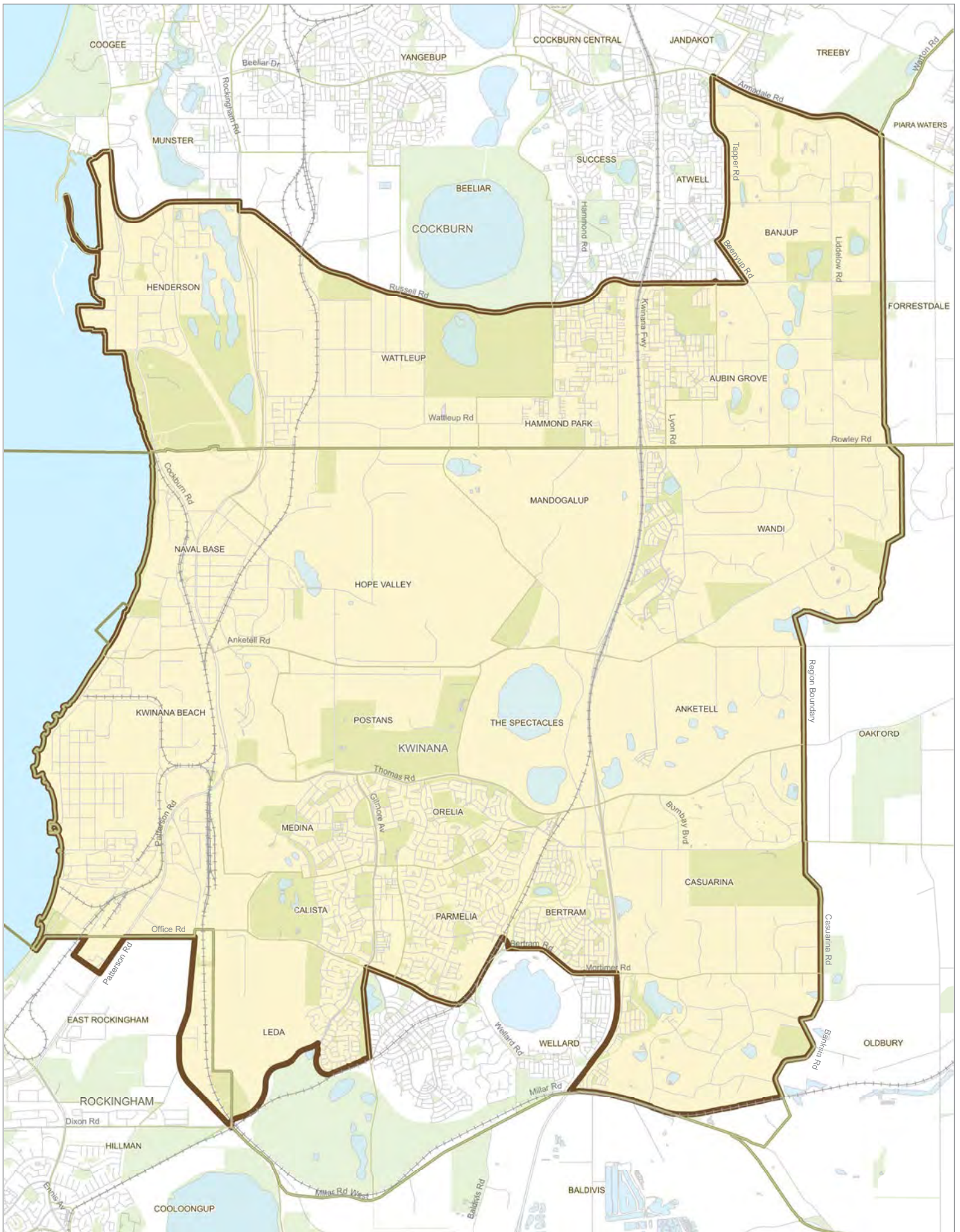
Proposed Electoral Boundaries

District of JANDAKOT

SOUTH METROPOLITAN REGION

Proposed variation
 Cedes:
 • A portion of the locality of Leeming.
 Gains:
 • Remainder of the locality of Forrestdale

Western Australian Electoral Distribution Commission



Legend	
	Electoral district
	LOCAL GOVERNMENT
	LOCALITY
	Reserve
	Water body
	Road
	Rail

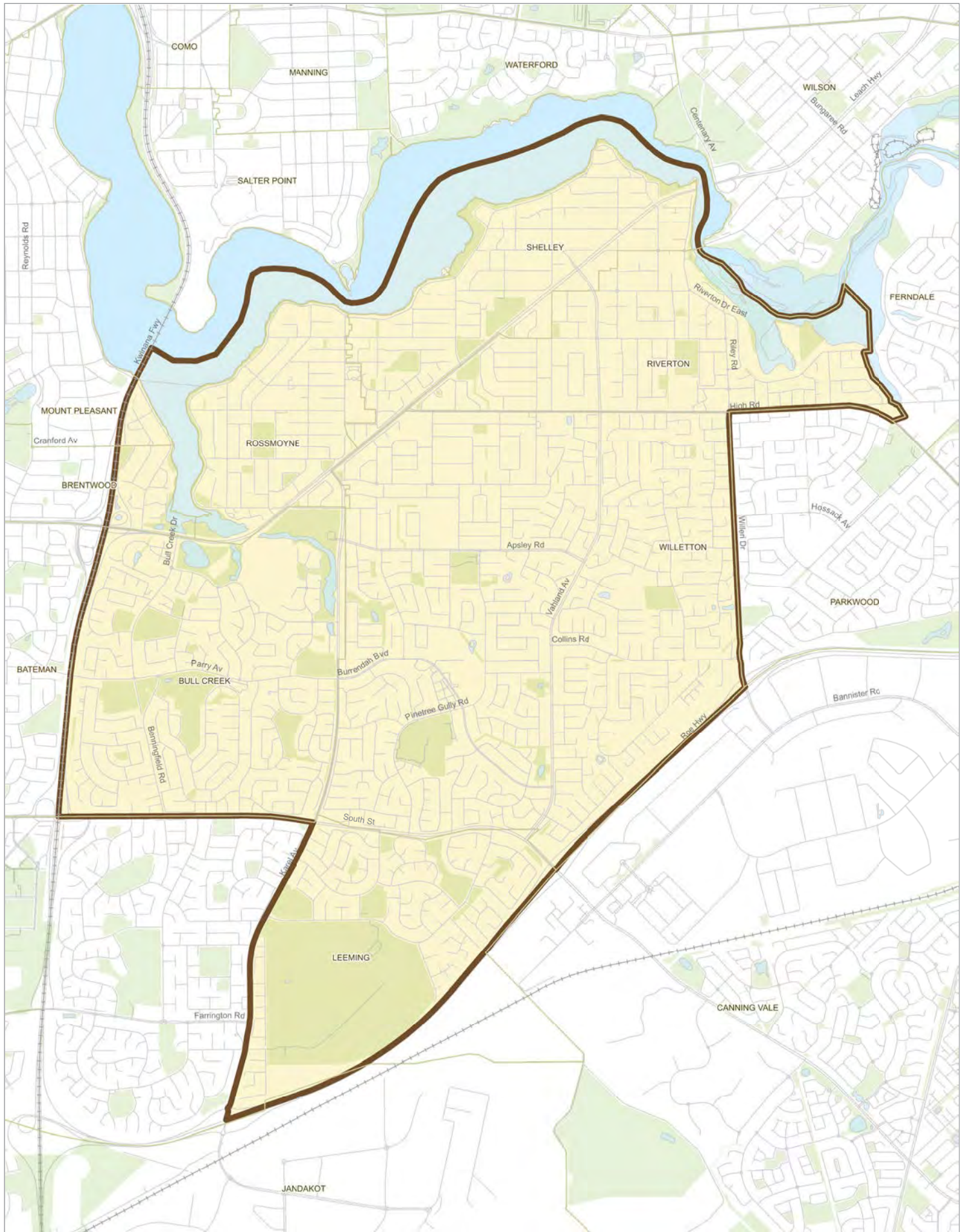
Proposed Electoral Boundaries

District of KWINANA

SOUTH METROPOLITAN REGION

Proposed variation
 Cedes:
 • Locality of Atwell
 Gains:
 • Locality of Bertram. A portion of the localities of Wellard and Leda

Western Australian
 Electoral Distribution Commission



Legend	
	Electoral district
	LOCAL GOVERNMENT
	LOCALITY
	Reserve
	Water body
	Road
	Rail

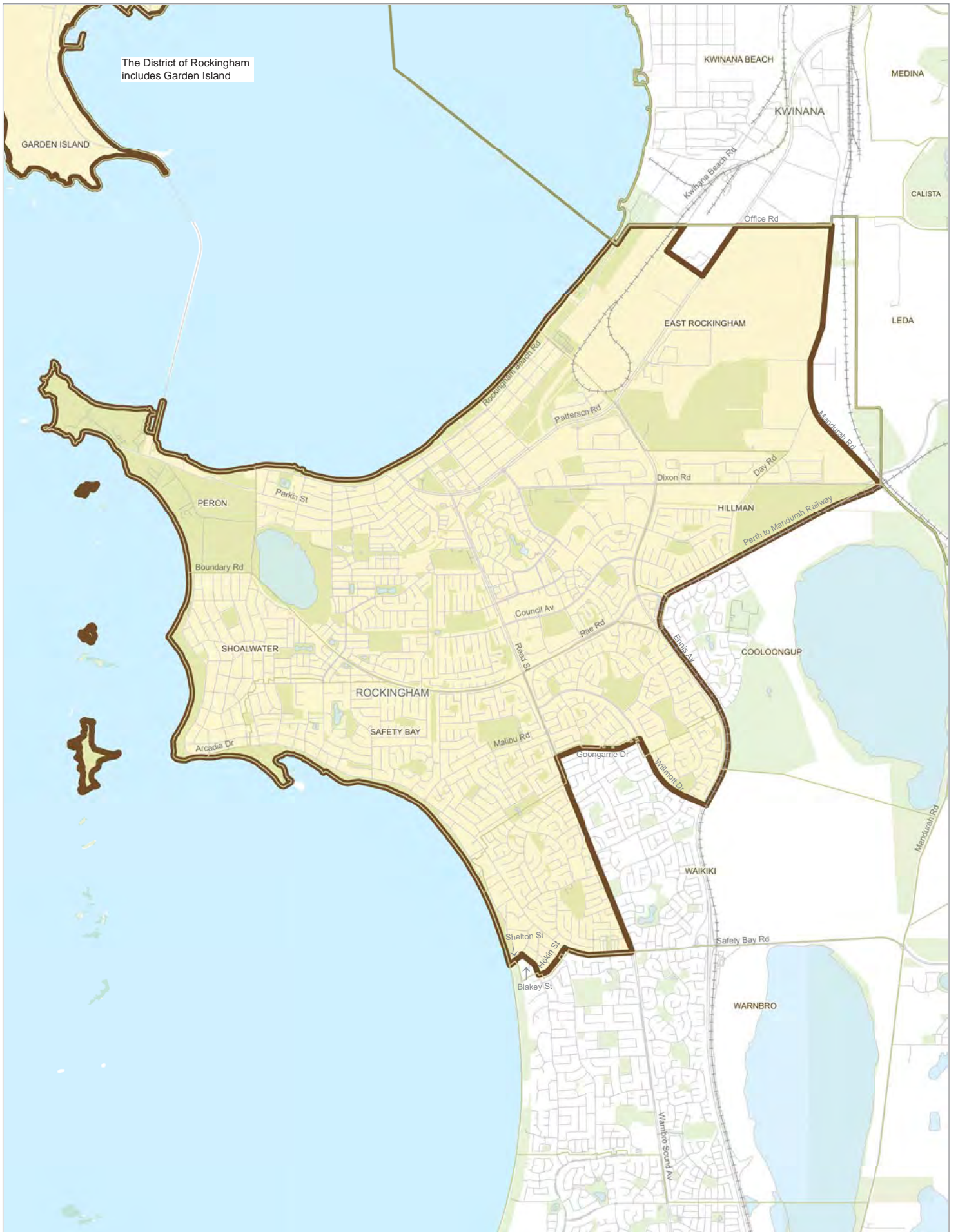
Proposed Electoral Boundaries

District of RIVERTON

SOUTH METROPOLITAN REGION

Proposed variation
 Cedes:
 Nil
 Gains:
 • Remainder of the locality of Riverton and a portion of the locality of Leeming





The District of Rockingham includes Garden Island

Legend	
	Electoral District
	LOCAL GOVERNMENT
	LOCALITY
	Reserve
	Water body
	Road
	Rail

Proposed Electoral Boundaries

District of ROCKINGHAM

SOUTH METROPOLITAN REGION

Proposed variation

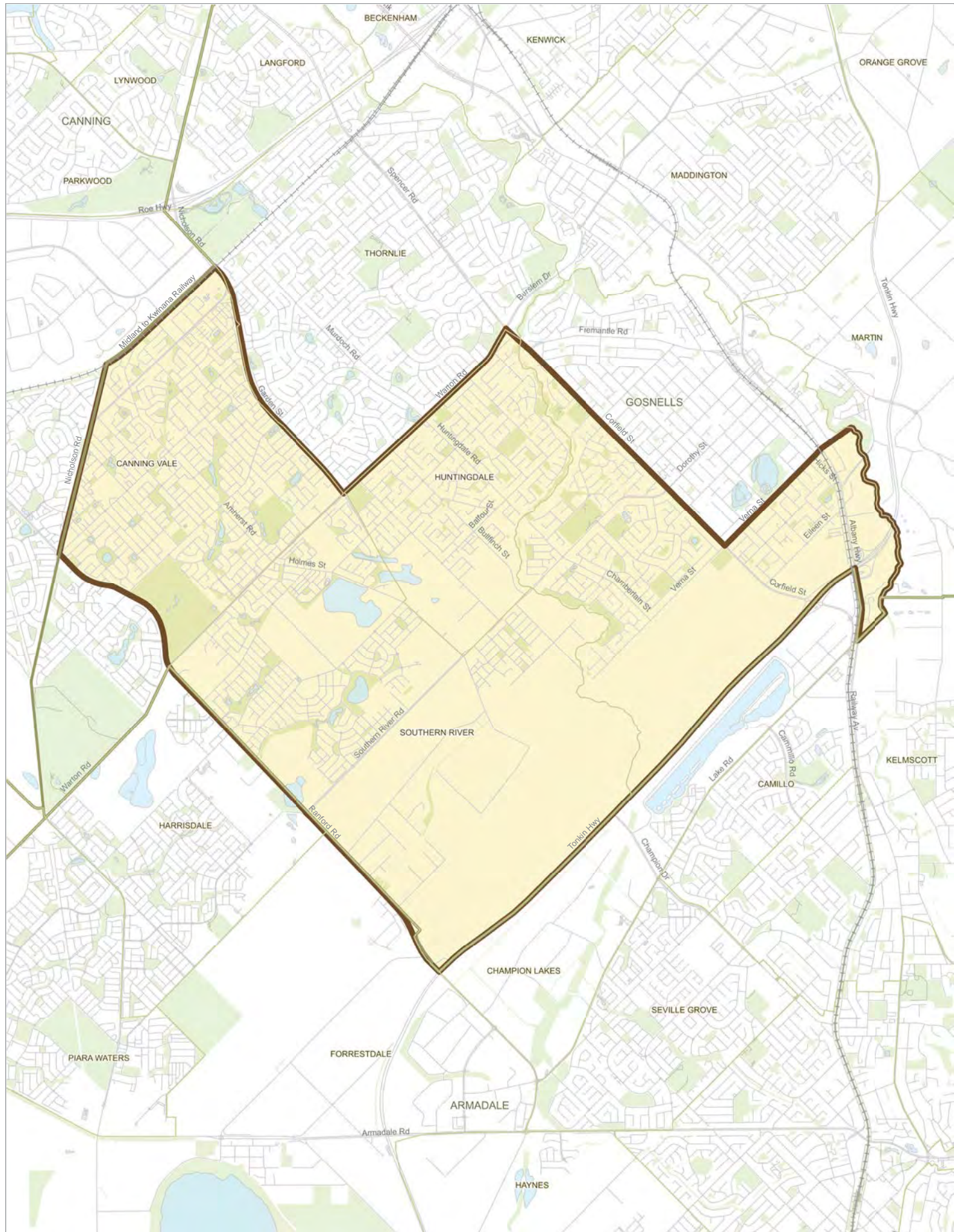
Cedes:

- Nil

Gains:

- A portion of the locality of Waikiki





Legend	
	Electoral district
	LOCAL GOVERNMENT
	LOCALITY
	Reserve
	Water body
	Road
	Rail

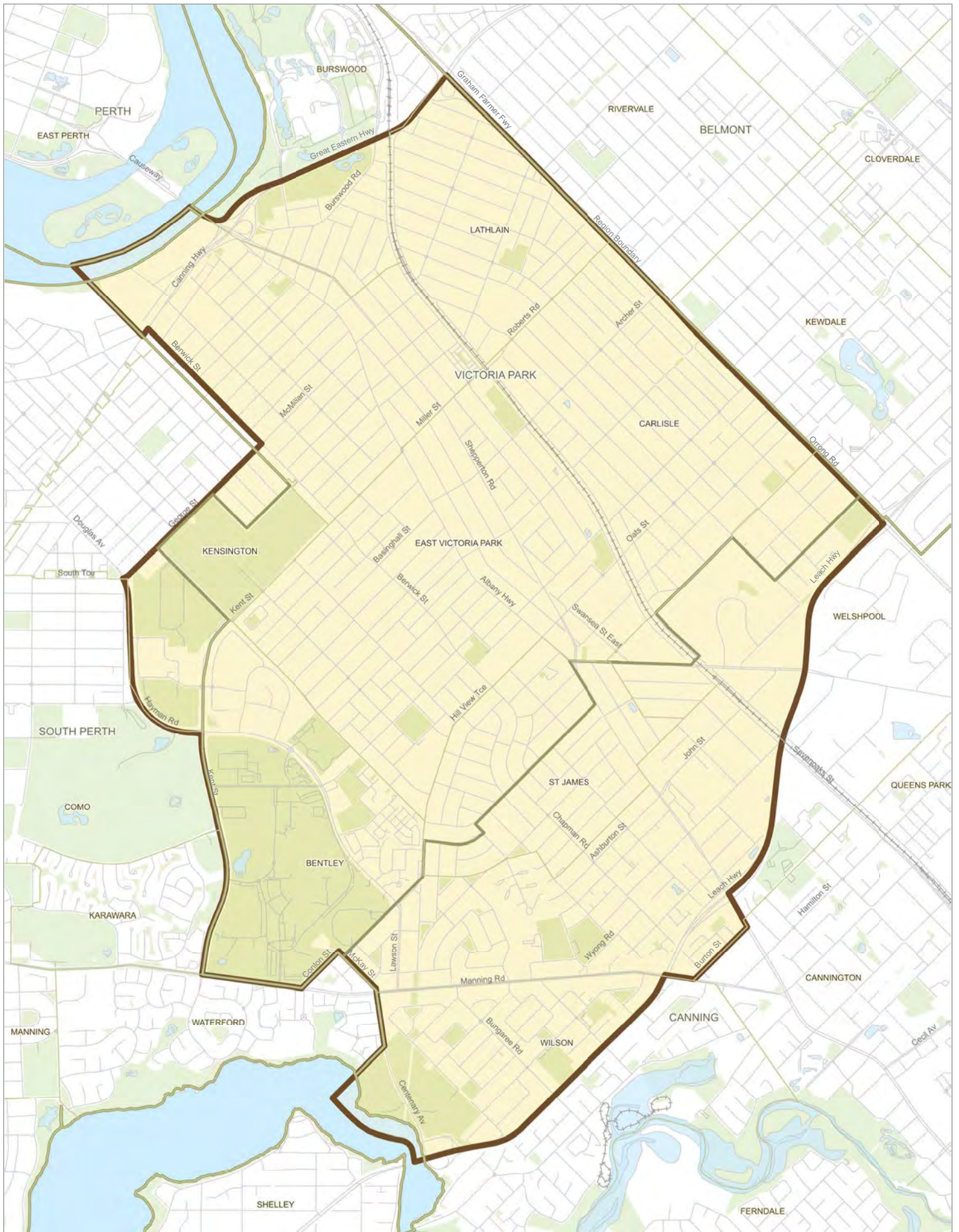
Proposed Electoral Boundaries

District of SOUTHERN RIVER

SOUTH METROPOLITAN REGION

Proposed variation
 Cedes:
 • Nil
 Gains:
 • Nil

Western Australian Electoral Distribution Commission



Legend

Electoral district	Reserve
LOCAL GOVERNMENT	Water body
LOCALITY	Road
	Rail

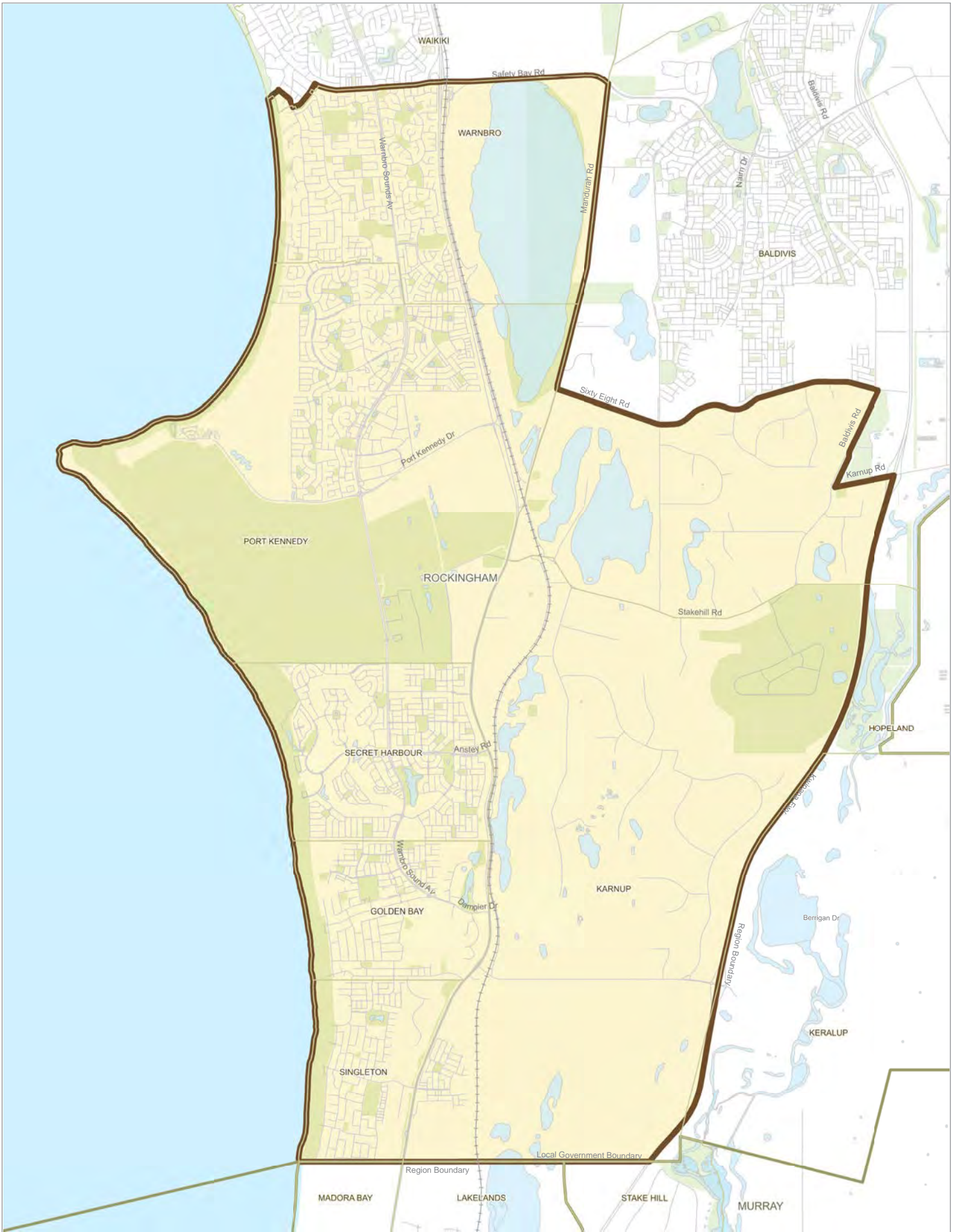
Proposed Electoral Boundaries

District of VICTORIA PARK








SOUTH METROPOLITAN REGION

Proposed variation
 Cedes:
 • A portion of the locality of Wilson
 Gains:
 • A portion of the locality of Kensington

Western Australian
 Electoral Distribution Commission



Legend

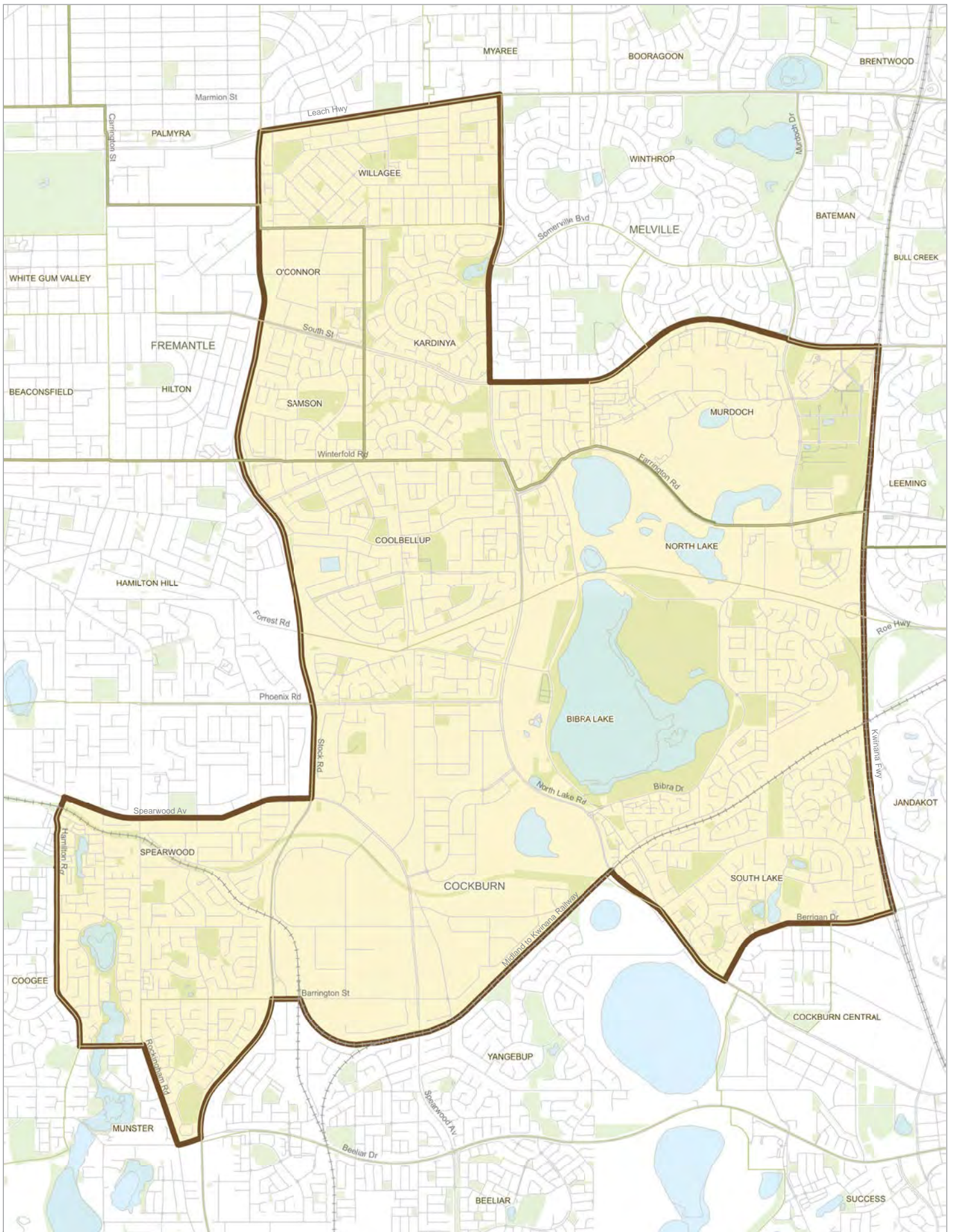
	Electoral District		Reserve
	LOCAL GOVERNMENT		Water body
	LOCALITY		Road
			Rail

Proposed Electoral Boundaries

District of WARNBRO

SOUTH METROPOLITAN REGION

Proposed variation
 Cedes:
 • Nil
 Gains:
 • Nil



Legend	
	Electoral district
	LOCAL GOVERNMENT
	LOCALITY
	Reserve
	Water body
	Road
	Rail

Proposed Electoral Boundaries

District of WILLAGEE

SOUTH METROPOLITAN REGION

Proposed variation
 Cedes:
 • A portion of the Localities of Murdoch and Kardinya
 Gains:
 • A portion of the locality of Spearwood and Munster

